




**CAUTION: TRACINGS ARE NOT TO SCALE,**  
**FOR VISUAL APPRECIATION ONLY.**

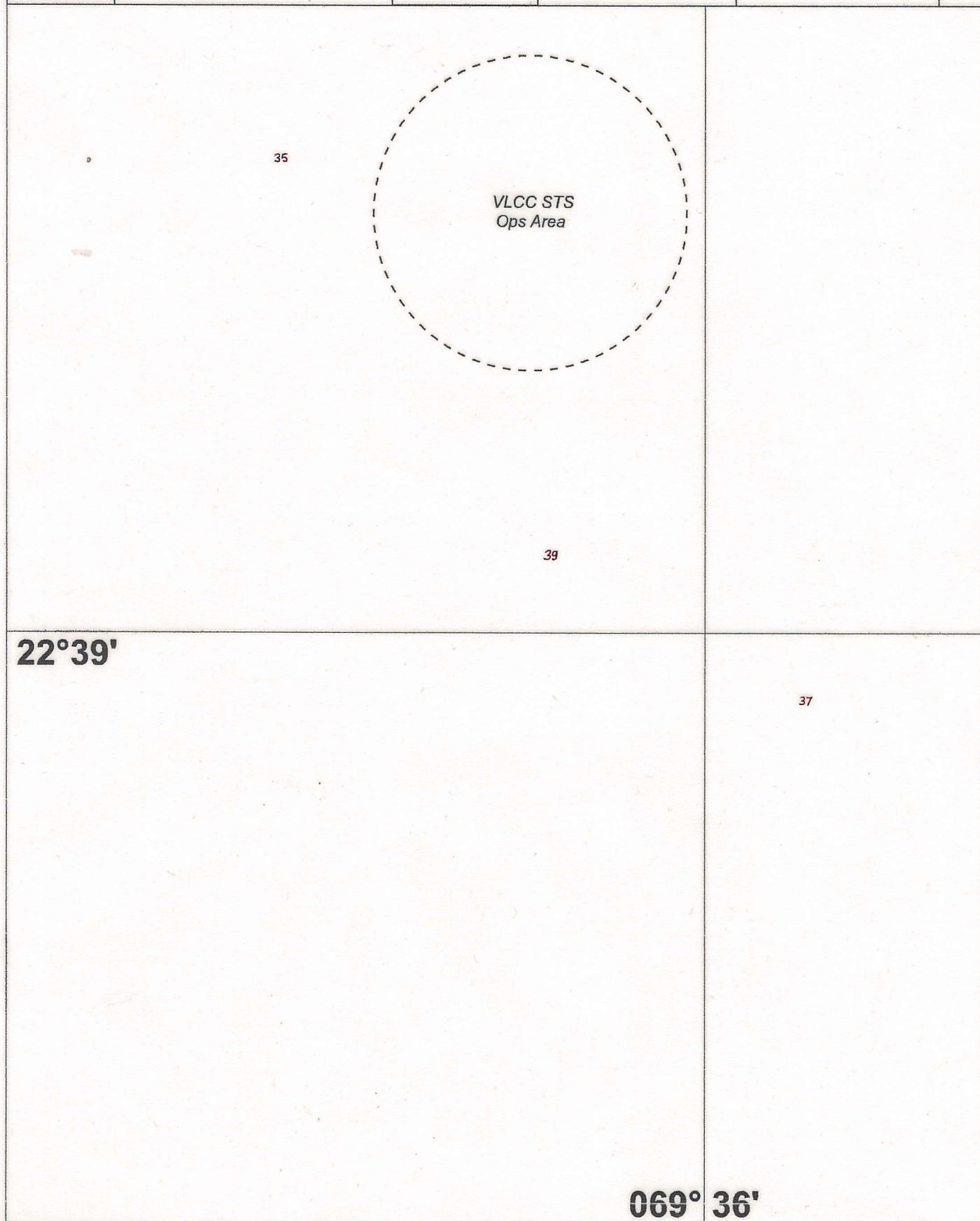


<b>Folio</b>  <b>02</b>	<b>NM 147/23</b> <hr/> <b>PREVIOUS UPDATE</b> <b>071/23</b>		<b>NC / <del>NE</del></b> <b>31 MAY 2020</b>	<b>Chart No.</b> <b>2068</b>
<div data-bbox="108 813 261 864">22°45'</div> <div data-bbox="381 1120 405 1142">7<sub>9</sub></div> <div data-bbox="501 1444 533 1467">28</div> <div data-bbox="448 1514 679 1749">  <p>VLCC STS Ops Area</p> </div> <div data-bbox="1067 1724 1099 1747">35</div> <div data-bbox="1267 2036 1458 2087">069° 40'</div>				
Caution: Some computer printers might distort the tracings. Users are advised to check and if necessary, adjust settings on their printers.				






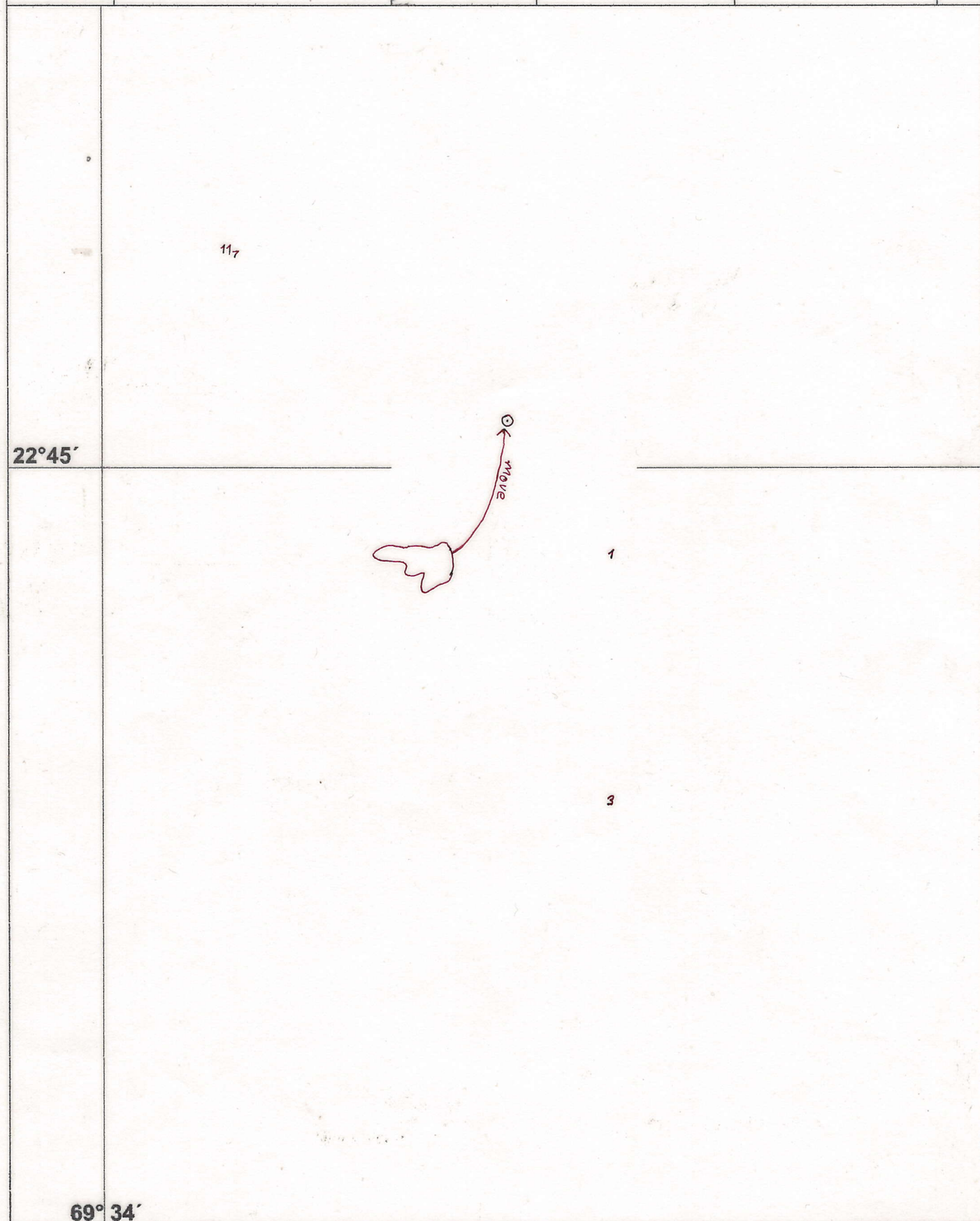
Folio 02	NM 147/23		NE / NE 31 AUG 2018	Chart No. 2079	2 of 2
	PREVIOUS UPDATE 068/23				






Caution: Some computer printers might distort the tracings. Users are advised to check and if necessary, adjust settings on their printers.




Folio 02	NM 147/23		NE / NE	Chart No.	1
	PREVIOUS UPDATE 252/19		15 MAY 2013	2107	of 3

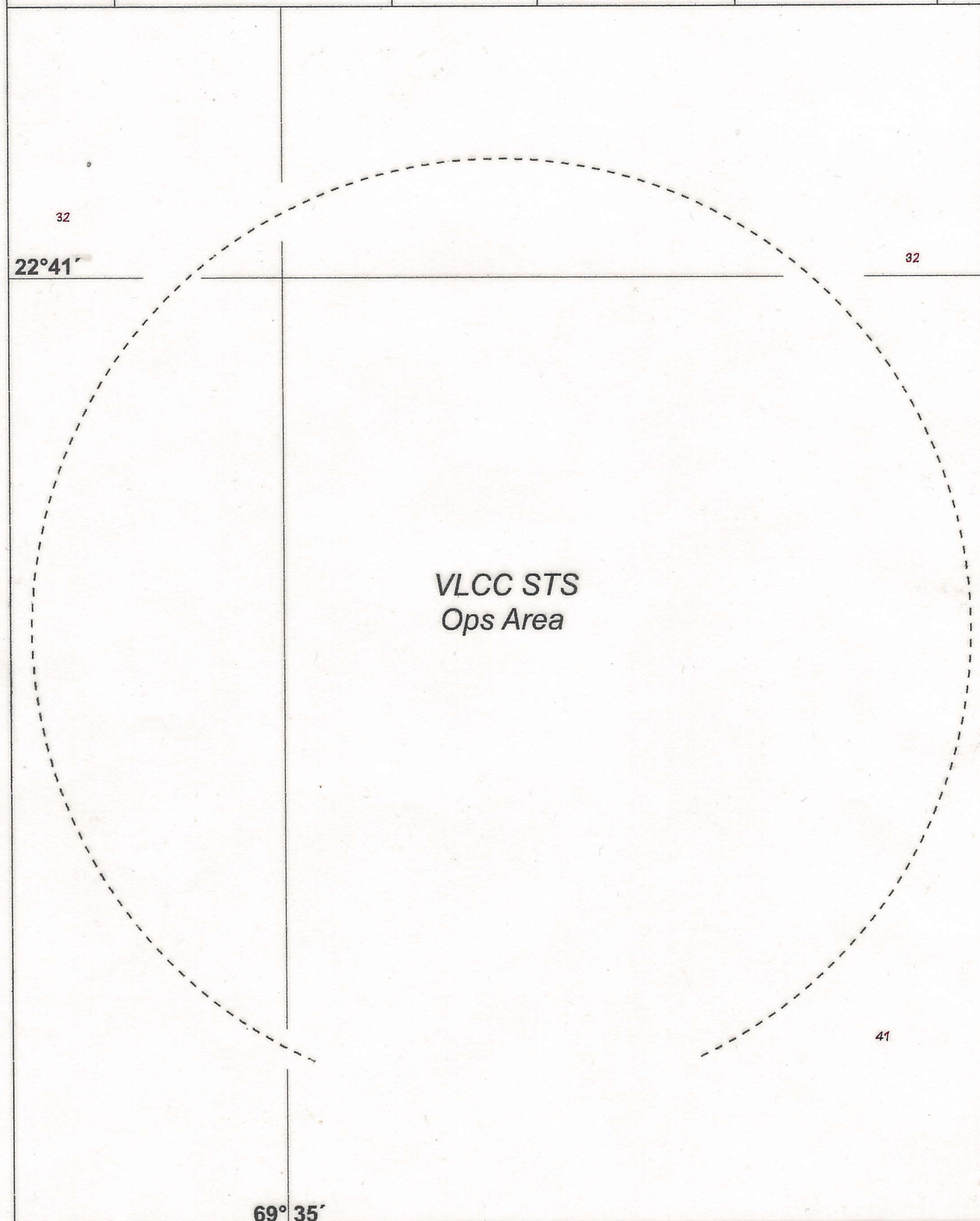


Caution: Some computer printers might distort the tracings. Users are advised to check and if necessary, adjust settings on their printers.

Folio  02	NM 147/23		NE / NE  15 MAY 2013	Chart No.  2107	2  of  3
	PREVIOUS UPDATE  252/19				
<div><div>19,</div><div></div><div></div><div>20,</div></div> <div>22°43'</div>			<div>21</div>		
			<div>69° 34'</div>		
Caution: Some computer printers might distort the tracings. Users are advised to check and if necessary, adjust settings on their printers.					



Folio 02	NM 147/23		NE / NE	Chart No.	3
	PREVIOUS UPDATE 252/19		15 MAY 2013	2107	of 3



Caution: Some computer printers might distort the tracings. Users are advised to check and if necessary, adjust settings on their printers.